LEGEND

SYMBOL	DESCRIPTION
1	MULTI-USE COURT
2	PLAYGROUND TOT LOT
3	ADVENTURE PLAY: ZIP LINE, CLIMBING BOULDER , ROPES COURSE
4	GROUP PICNIC WITH SHADE STRUCTURE
5	5-12 PLAYGROUND
6	PARKING LOT - ASPHALT DRIVE AISLE. GRAVEL STALLS - 150 SPACES
7	MULTI-USE PLAY FIELD
8	BIKE SKILLS COMPACTED SOIL
9	BIKE TRAIL COMPACTED SOIL
10	NATURAL TRAIL
11	CONCRETE SIDEWALK
12	CRUSHED BASALT TRAIL
13	SWING PLAY
14	CLIMBING BOULDER
15	PLAZA
16	AMPHITHEATER AND STAGE
17	BATHROOM BUILDING (675 SQ. FT.)
18	MULTI-PURPOSE COMMUNITY CENTER BUILDING (4,200 SQ. FT.)
19	BOTANICAL GARDEN
20	NATURE OVERLOOK PLATFORMS
21	INTERACTIVE FOUNTAIN
22	LANDSCAPE RESTORATION AREA
23	KIOSK
24	ENTRY MONUMENTATION

NATURAL TRAIL
BIKE TRAIL
MULTI-USE PLAY FIELD
ASPHALT
CONCRETE SIDEWALK
BASALT TRAIL
LANDSCAPE AREA

NEW OAK TREE
NEW DECIDUOUS TREE
NEW DECIDUOUS TREE
NEW SHRUB
INTERPRETIVE PANEL
CONCRETE BENCH
VIEWS
PICNIC TABLE
KIOSK
ENTRY MONUMENTATION
PLAZA LIGHTING
PARK SECURITY LIGHT
CONNECTION TO EXISTING TRAIL

Use / Program (Park Area)	Square Feet	Percent of Total Park Area
Total Park Area (27.9 acres)	1,215,324	100.0%
Multi-Purpose Community Center (4200 SF) & Bathroom Bldg (675 SF)	4,875	0.4%

Use / Program (Community Center Area & Bathroom)	Square Feet	Percent of Community Center & Bathroom
Multi-Purpose Community Center (4200 SF) & Bathroom Bldg (675 SF)	4,875	100.0%
Multi-use community recreation and program area	3,810	78.2%
Bathroom Areas	950	19.5%
Office space/ Electrical Closet / Corridors	115	2.4%

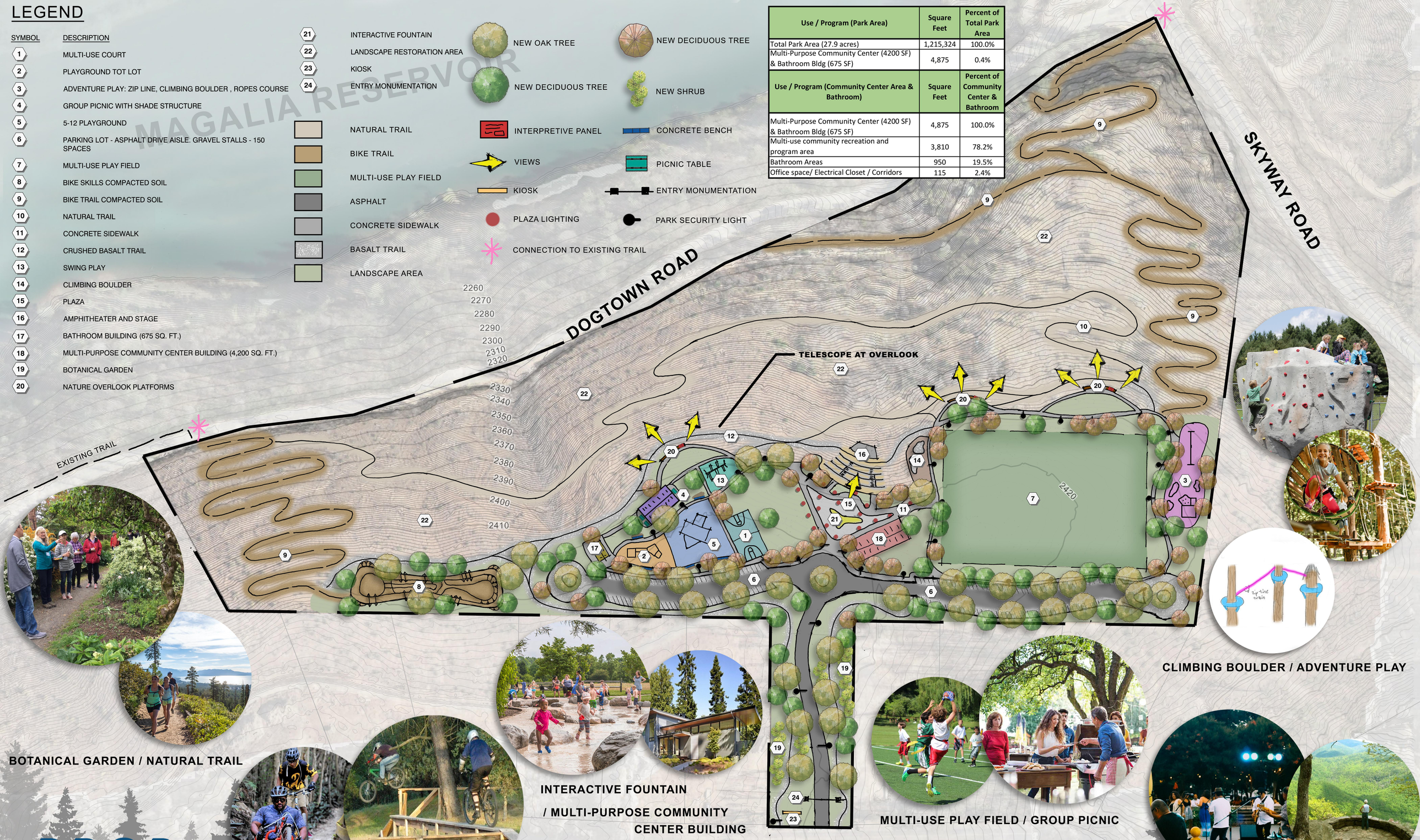

BOTANICAL GARDEN / NATURAL TRAIL

BIKE TRAIL / BIKE SKILLS

INTERACTIVE FOUNTAIN / MULTI-PURPOSE COMMUNITY CENTER BUILDING

MULTI-USE PLAY FIELD / GROUP PICNIC

CLIMBING BOULDER / ADVENTURE PLAY

AMPHITHEATER EVENT / OVERLOOK

PROP 68

LAKERIDGE PARK

CONCEPTUAL MASTER PLAN - MAGALIA, CA

#2391 06.17.21

NORTH

0 60 120
SCALE: 1" = 60'

MDG MELTONDESIGNGROUP

BIKE TRAIL

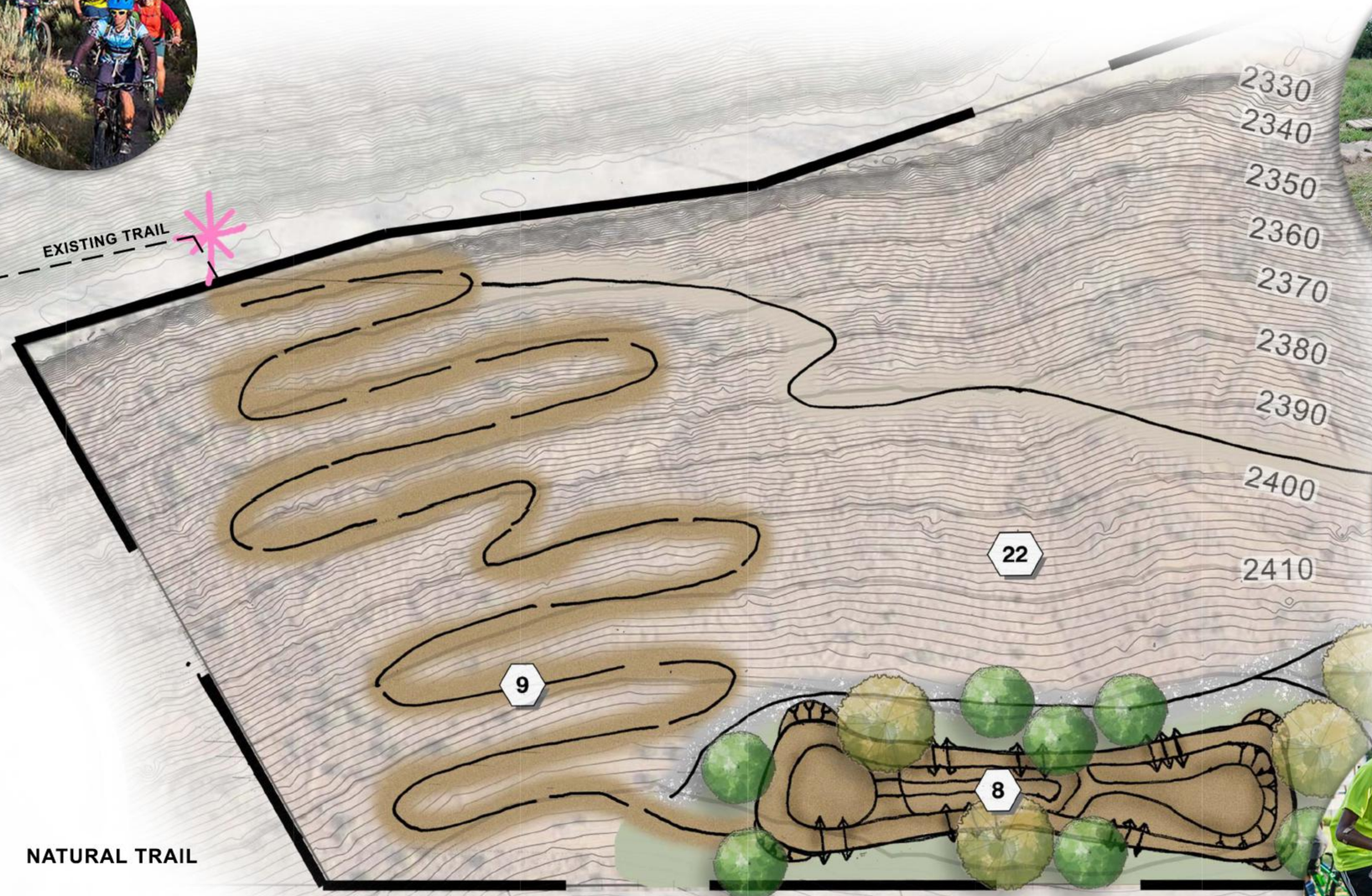

NATURAL TRAIL

BIKE SKILLS

PROP 68

LAKERIDGE PARK

NATURAL TRAIL, BIKE TRAIL, AND BIKE SKILL

#2391 06.16.21

NORTH

0 30 60
SCALE: 1" = 30'

MDG
MELTONDESIGNGROUP

TOT LOT

GROUP PICNIC WITH SHADE STRUCTURE

MULTI-USE COURT / RESTROOM BUILDING

CHILDREN'S TELESCOPE /
NATURE OVERLOOK/
INTERPRETIVE PANEL

PROP

68

LAKERIDGE PARK

TOT LOT, GROUP PICNIC, AND NATURE OVERLOOK

#2391 06.16.21

NORTH

0 30 60
SCALE: 1" = 30'

MDG
MELTONDESIGNGROUP

COMMUNITY BUILDING /
RECREATION & PROGRAMMING

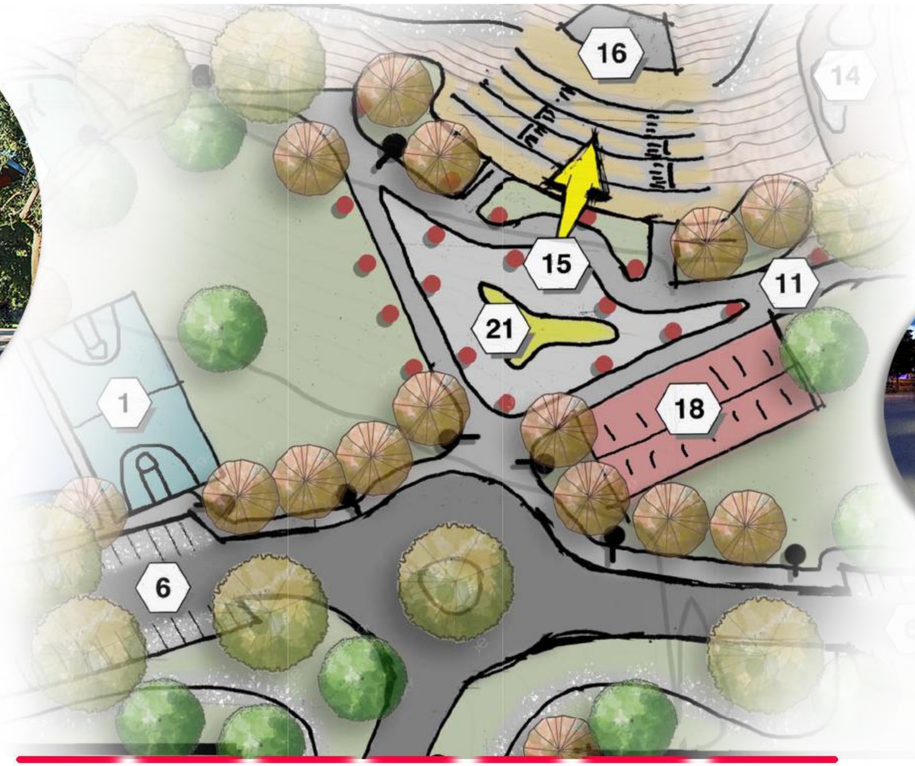

MATCHLINE A

AMPHITHEATER AND PLAZA PLAN VIEW



PLAZA LIGHTING /
INTERACTIVE FOUNTAIN

BOTANICAL GARDEN

MATCHLINE A

PARK ENTRY PLAN VIEW

KIOSK

AMPHITHEATER AND STAGE

ENTRY MONUMENT

PROP
68

LAKERIDGE PARK

ENTRY MONUMENT, AMPHITHEATER, AND PLAZA

#2391 06.17.21

NORTH

0 30 60
SCALE: 1" = 30'

MDG
MELTONDESIGNGROUP